
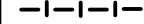






**HS2 CLOSURES**

-  FOOTPATH
-  BRIDLEWAY
-  RESTRICTED BYWAY
-  BYWAY OPEN TO ALL TRAFFIC
-  PARISH BOUNDARY

-  CLOSED
- A - 16 MAR 2021 to 14 JAN 2024
- B - 16 MAR 2021 to 1 JAN 2024
- C - 16 MAR 2021 to 14 JAN 2024

N  
1:15,000



This is not the Definitive Map but a working copy. While every effort has been made to ensure the accuracy of the data presented, we cannot guarantee that the data will always be accurate and complete. The data is intended to be viewed at a scale of 1:2,500 or smaller.

This map is reproduced from Ordnance Survey material with the permission of Ordnance Survey on behalf of the controller of Her Majesty's Stationery Office © Crown Copyright. Unauthorised reproduction infringes Crown Copyright and may lead to prosecution or civil proceedings. © Copyright Buckinghamshire County Council Licence No. 0100062456 2020